



**GRAND  
FISHING  
TOUR**

推出



ЕНИСЕЙСКАЯ СИБИРЬ \*

GRAND  
FISHING  
TOUR



# 纯粹河流之龙

\* DRAGONS OF THE PURE RIVER



---

叶尼塞河是克拉斯诺亚尔斯克地区自然财富的骄傲和灵魂。只要亲眼见过叶尼塞河一次，就会明白它为何如此独特，没有任何东西可以与之相比。它是宏伟的！

# river

The Yenisei River is a special pride and soul of the natural wealth of the Krasnoyarsk region. Those who have seen the Yenisei once with their own eyes understand why it is so alone and there is nothing to compare it with. It is grandiose!







梅德韦杰亚河道。安加拉河口附近的叶尼塞河河床。地理位置点  
(58.066805, 92.961526)

Medvezhaya tributary. Yenisei riverbed near the Angara estuary.  
Geopoint (58.066805, 92.961526)





# 3 487

从萨彦山的大叶尼塞河和小叶尼塞河交汇处到北冰洋沿岸，河流全长 3,487 公里。

The length of the river from the confluence of the Big Yenisei and Little Yenisei in the Sayan Mountains to the coast of the Arctic Ocean is 3,487 kilometers.



# 500

大约500大小小的支流注入了叶尼塞河，其中包括下通古斯河、下通古斯河和美丽的安加拉河，这些支流的泉水非常干净

500 (approximately) large and small tributaries with perfectly clean spring water feed the Yenisei, including Nizhnyaya Tunguska and Podkamennaya Tunguska and the beautiful Angara



巴赫塔河右支流德尔图拉河急流。地理位置点  
(63.843832, 90.560418)

Deltula River rapids right tributary of the Bakhta River. Geopoint  
(63.843832, 90.560418)



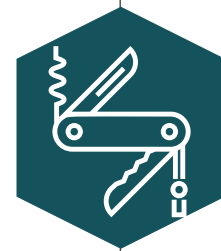




# 2 580 000

叶尼塞河流域及其支流面积258万平方公里

The area of the Yenisei River basin and its tributaries is  
2,580,000 square kilometers



# 19 800

每秒有 19 800 方米的水流入北冰洋。它是俄罗斯水量最大的  
河流，也是世界上水量第五大的河流。

19,800 cubic metres of water per second pour the Yenisei  
into the Arctic Ocean. It is the fullest river in Russia and the  
fifth largest in the world in terms of water discharge.





叶尼塞河，克拉斯诺亚尔斯克以南 180 公里处。地理位置点  
(55.042140, 91.090731)

Yenisei River 180 km south of Krasnoyarsk. Geopoint  
(55.042140, 91.090731)





# 150

叶尼塞河口宽度为 150 公里，位于杜丁卡北部港口，远洋轮船可在此进港。

150 kilometres is the width of the Yenisei estuary at the northern port of Dudinka, where ocean liners can enter the port.




# 56

在叶尼塞河的大小河流中生活着 56 种独特的鱼类。其中包括鳕鱼、泥鳅、鲟鱼、鲟鲤鱼、梭子鱼，以及西伯利亚河流的霸主——鲑鱼。

56 unique fish species live in the large and small rivers of the Yenisei. Among them are lenok, loach, sturgeon, sterlet, pike and, finally, the ruler of Siberian rivers, TAIMEN.







叶尼塞河，中游。中西伯利亚生物圈保护区领地。地理位置点  
(61.994555, 89.237297)

Yenisei River, middle course. Territory of the Central Siberian  
Biosphere Reserve. Geopoint (61.994555, 89.237297)



---


泰加

它原始、丰富且美丽得令人难以置信。这些都是难以到达且真正受到保护的地方。这里几乎没有道路，最令人惊奇的地方只能乘坐直升机才能到达

# tayga

It is pristine, rich and incredibly beautiful. These are hard-to-reach and truly protected places. There are almost no roads here and the most amazing places can only be reached by helicopter.





巴赫塔河的右支流戈尔多伊克塔河上的小急流。地理位置点  
(63.147631, 92.331603)

Small riffles on the river Goldoikta right tributary of the river Bakhta.  
Geopoint (63.147631, 92.331603)





上春古河口附近几公里处的白色苔藓。地理位置点  
(61.802543, 97.759287)

White moss in the vicinity of the Upper Chunku River, a few kilometres from the mouth. Geopoint (61.802543, 97.759287)





红景天（金根），位于德尔库马河与右达亚代克塔河汇合处沿河15公里处，地理位置点（63.437079, 92.017219）

*Rhodiola Rosea* (Golden Root) 15 km along the water at the confluence of the Delkuma River into the Right Dyagdaikta, Geopoint (63.437079, 92.017219)





卡塔奥洛湖附近大量生长的越橘，地理位置点  
(63.320417, 91.114694)

Plenty of foxberry in the vicinity of Lake Kateollo, Geopoint  
(63.320417, 91.114694)






牛肝菌在迈贡达河流入巴赫塔河的地方，从河口开始沿河到处都是。地理位置点（63. 292525, 92. 013190）

Porcini mushrooms. Everywhere from the mouth along the water at the place where the Maigunda River flows into the Bakhta, Geopoint (63.292525, 92.013190)



A close-up photograph of a person's hand holding a grayling fish. The fish is dark with a yellowish-gold patch on its side and a prominent dorsal fin. It is being held over a body of water, likely a river, with a forested bank in the background. The water is dark and reflects the light. The person's hand is visible, wearing a dark sleeve.

茴鱼，西伯利亚最受欢迎的鳟鱼之一，巴赫塔河。地理位置点  
(63.221940, 91.990128)

Grayling, Siberia's favourite trout fish, Bakhta River, Geopoint  
(63.221940, 91.990128)





迈古尔 (Maygur) 居住地，巴赫塔河弯曲处，叶尼塞河直接右支流，地理位置点（63.185262，92.053509）

Maygur camp, Bakhta River bend, direct right tributary of the Yenisei River, Geopoint (63.185262, 92.053509)



---

驯鹿是西伯利亚河流的主人，是史前动物的祖先，一直繁衍至今。作为一种寿命长达 50 年的食肉动物，它是河流的象征，也是河流的主要秘密。当然，它也是皇家战利品，是每个渔民的梦想！

# tai men

The taimen is the master of Siberian rivers, an ancestor of prehistoric animals that has survived to this day. A predator living up to 50 years, it is a symbol of the river and its main secret. And, of course, a royal trophy, the dream of every fisherman!







---

鲑鱼喜欢干净、寒冷、水流湍急的河流。它是鲑鱼家族中最大的成员，体长可达 1.5-2 米，体重 60-80 公斤。

The taimen prefers clean, cold rivers with strong currents. It is the largest member of the salmon family, reaching 1.5-2 meters in length and 60-80 kg in weight.











与这样的鱼搏斗，即使对经验丰富的钓鱼者来说也是一场真正的较量，同时也是一种难忘的情感。用纺线也能钓到鲑鳟，但最有效的钓法是飞蝇钓，也被称为 "皇家钓法"

A fight with such a fish is a real competition even for an experienced fisherman, but also unforgettable emotions. Taimen can also be caught by spinning, but the most effective fishing is fly fishing, which is also called "royal".







---

地点：

通古斯卡 –这是居住在这片土地上的人们对埃文基亚地区的称呼。距离著名的通古斯卡陨石坠落地点仅几百公里远的地方，就是古代迈古尔(MAYGUR)人的居住地。

# place

Tunguska – this was once the name given to this territory of Evenkia by the peoples who inhabited these lands. Just a few hundred kilometres from the site of the fall of the famous Tunguska meteorite is the site of our Maigur camp.









2 0 2 3 \_ 2 0 2 4

---

迈古尔(Maigur) 是一个舒适的双人间：舒适的卫生间、淋浴间和洗脸盆。还有专门晾晒渔具和衣物的房间。传统的俄罗斯浴室可供客人使用。

Maigur is a comfortable double-occupancy accommodation: comfortable toilets, showers and washbasins. There are special rooms for drying fishing equipment and clothes. A traditional Russian bathhouse is at guests' disposal.

\* *D R A G O N S   O F   T H E   P U R E   R I V E R*



---

我们非常重视生态和对自然环境的尊重。度假村按照最严格的生态标准进行装备。任何东西都不能干扰当地动植物的千年生命。捕获的珍贵鱼类会被放生到河流中。

We pay great attention to ecology and respect for the natural environment. The site is equipped according to the strictest ecological standards. Nothing should disturb the millennia-long life of local flora and fauna. Fish of valuable species are released into the river.







2 0 2 3 \_ 2 0 2 4

---

为了前往人迹罕至但极具吸引力的垂钓地点，我们使用了五座罗宾逊 66 (Robinson 66 )型直升机。乘坐这样的直升机可以让您更加尽情地享受叶尼塞河令人惊叹的自然风光

In order to get to the most inaccessible and attractive fishing locations we use a five-seater Robinson 66 helicopter. A flight on such a helicopter will allow you to enjoy the amazing nature of the Yenisei even more.

*\* D R A G O N S   O F   T H E   P U R E   R I V E R*



---

我们特别引以为豪的是一家真正的泰加餐厅。我们非常重视旅游中的美食项目。

Our special pride is a real taiga restaurant. We pay a lot of attention to the gastronomic programme in our tours.







2 0 2 3 \_ 2 0 2 4

---

许多菜肴都是在火上烹饪的，这些地方的原住民几个世纪以来都是这样做的。菜单以鱼类和野味为主。用这里采集的浆果和草药制成的泰加茶总是新鲜热辣、富含维生素。

Many dishes are cooked over a fire, as the indigenous inhabitants of these places have been doing for centuries. The menu is based on fish and game dishes. Always fresh, hot and vitamin-rich taiga tea made of berries and herbs collected here.

*\* D R A G O N S   O F   T H E   P U R E   R I V E R*







## —

### 关于该项目

"纯净河之龙"是一个机会。一个在原始自然条件下享受完美舒适生活的机会，既不会破坏自然，也不会剥夺自己的常规生活方式。一个体验难忘的特殊探险的机会。品尝未曾品尝过的美食。游览许多人无法到达的地方。最后，也是最重要的一点是有机会捕捉地球上最神秘、最难以接近的生物之一。

## about the project

"Dragons of the Clear River" is an opportunity. An opportunity to enjoy perfect comfort in pristine nature without destroying it, but also without denying yourself the usual way of life. An opportunity to experience an unforgettable, special adventure. To taste unexplored dishes. To see places inaccessible to many people. Finally, and most importantly. The opportunity to catch one of the most mystical and inaccessible creatures on this planet.





# 纯净河流之龙

GFT\_2024 ©